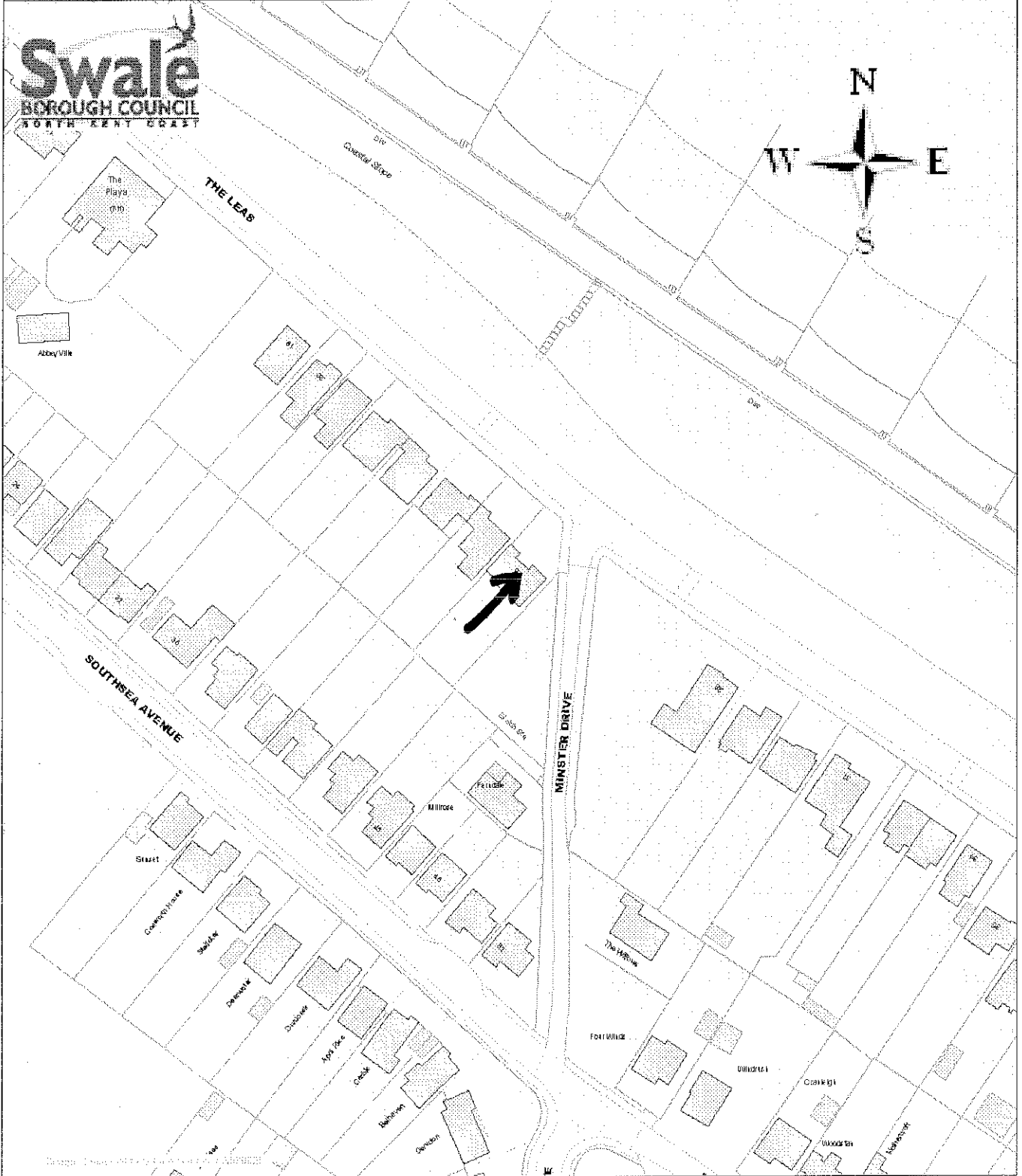


Land adjacent 26 The Leas, Minster



Reproduced from the 2004 Ordnance Survey mapping with the permission of the controller of Her Majesty's Stationery Office (c) Crown Copyright. Unauthorised reproduction infringes Crown Copyright and may lead to prosecution or civil proceedings. Swale Borough Council, LA079626.

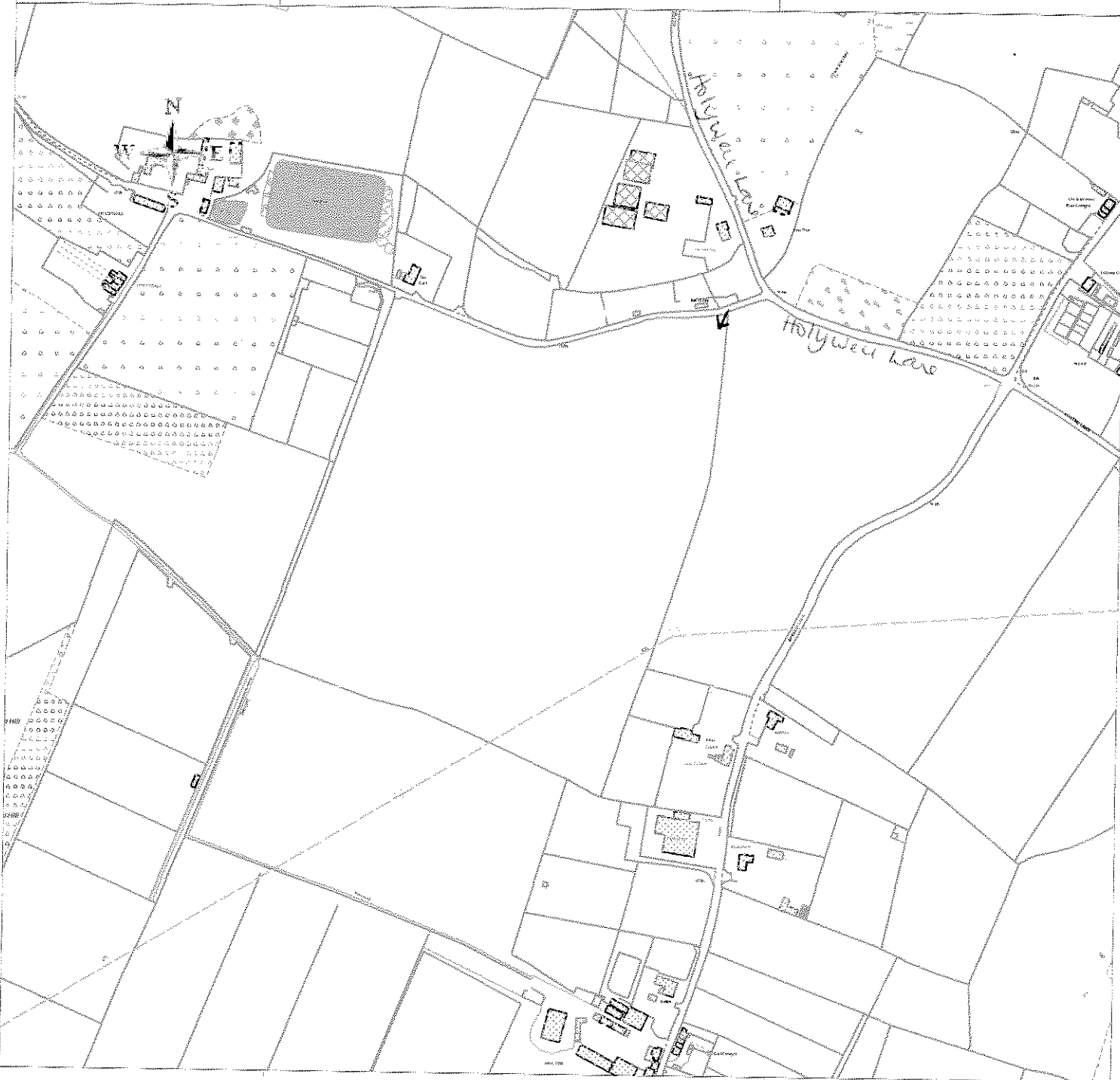
Scale 1/1250 Date 2/3/2007
Centre = 594904 E 174166 N



This copy has been produced specifically for the map return scheme purposes only. No further copies may be made.

Reproduced from the 2004 Ordnance Survey mapping with the permission of the controller of Her Majesty's Stationery Office (c) Crown Copyright. Unauthorised reproduction infringes Crown Copyright and may lead to prosecution or civil proceedings.
Swale Borough Council, LA079626.

Planning Services
Swale Borough Council
Swale House
East Street
Sittingbourne
Kent ME10 3HT



Scale: 1/5000

New Cane Farm

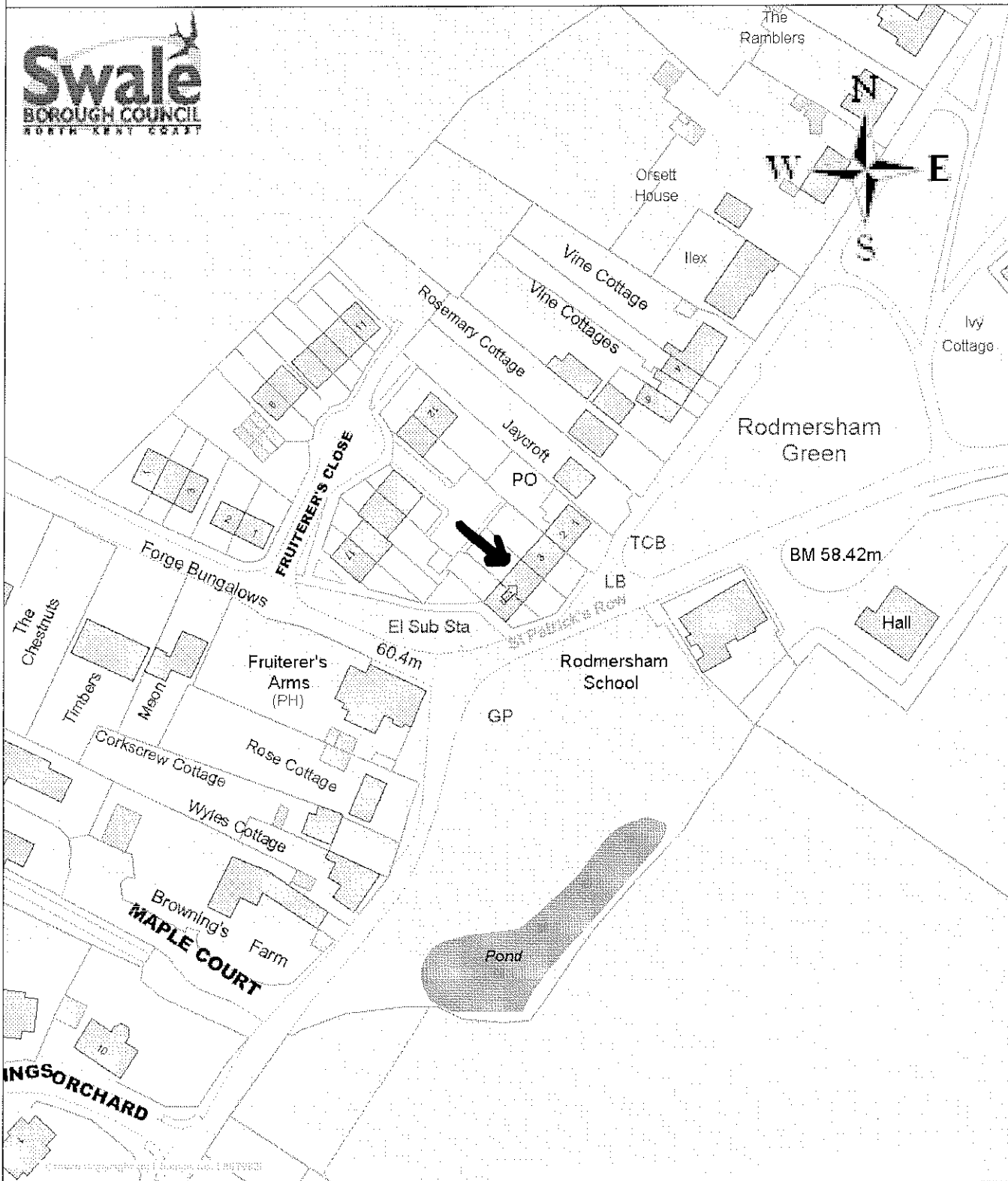
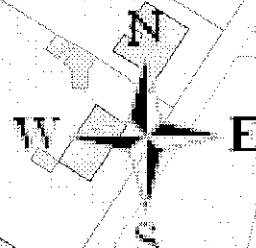

Holywell Lane

Upchurch

Kent

Map Return Scheme

5 St Patrick's Row, Rodmersham Green, Rodmersham



Reproduced from the 2004 Ordnance Survey mapping with the permission of the controller of Her Majesty's Stationery Office (c) Crown Copyright. Unauthorised reproduction infringes Crown Copyright and may lead to prosecution or civil proceedings. Swale Borough Council, LA079626.

Scale 1/1250 Date 5/3/2007
Centre = 591545 E 161276 N

Directions for Planning Working Group - 19th March 2007

Land adjacent 26 The Leas, Minster

- From Sheppey Bridge take exit onto Lower Road - B2231 (signposted Leysdown)
- At traffic signals turn left onto Barton Hill Drive (signposted Sheppey Community Hospital)
- Continue forward onto Barton Hill Drive. Entering Minster On Sea
- At mini-roundabout bear left onto Barton Hill Drive
- Turn right onto Minster Road - B2008
- At mini-roundabout continue forward onto Minster Road - B2008 (signposted Leysdown)
- Turn left onto Whybornes Chase
- Turn left onto Wards Hill Road
- Turn right onto Seaside Avenue
- Turn left onto The Leas
- Turn left onto Minster Drive

New Cane Farm, Holywell Lane, Upchurch

- From the A2 turn right into Breach Lane.
- At the cross roads with Boxted Lane, turn left into Holywell Lane
- Take the first turning left (a track) - the applicant should be opening the gate to allow parking in front of the new farm building
- If you pass the plant nursery on Holywell Lane, you have gone too far.

5 St Patrick's Row, Rodmersham Green, Rodmersham

- From Swale House enter Bell Road
- Turn left onto Highsted Road
- Turn left onto Stockers Hill
- Turn left onto Green Lane
- Turn left onto Rodmersham Green